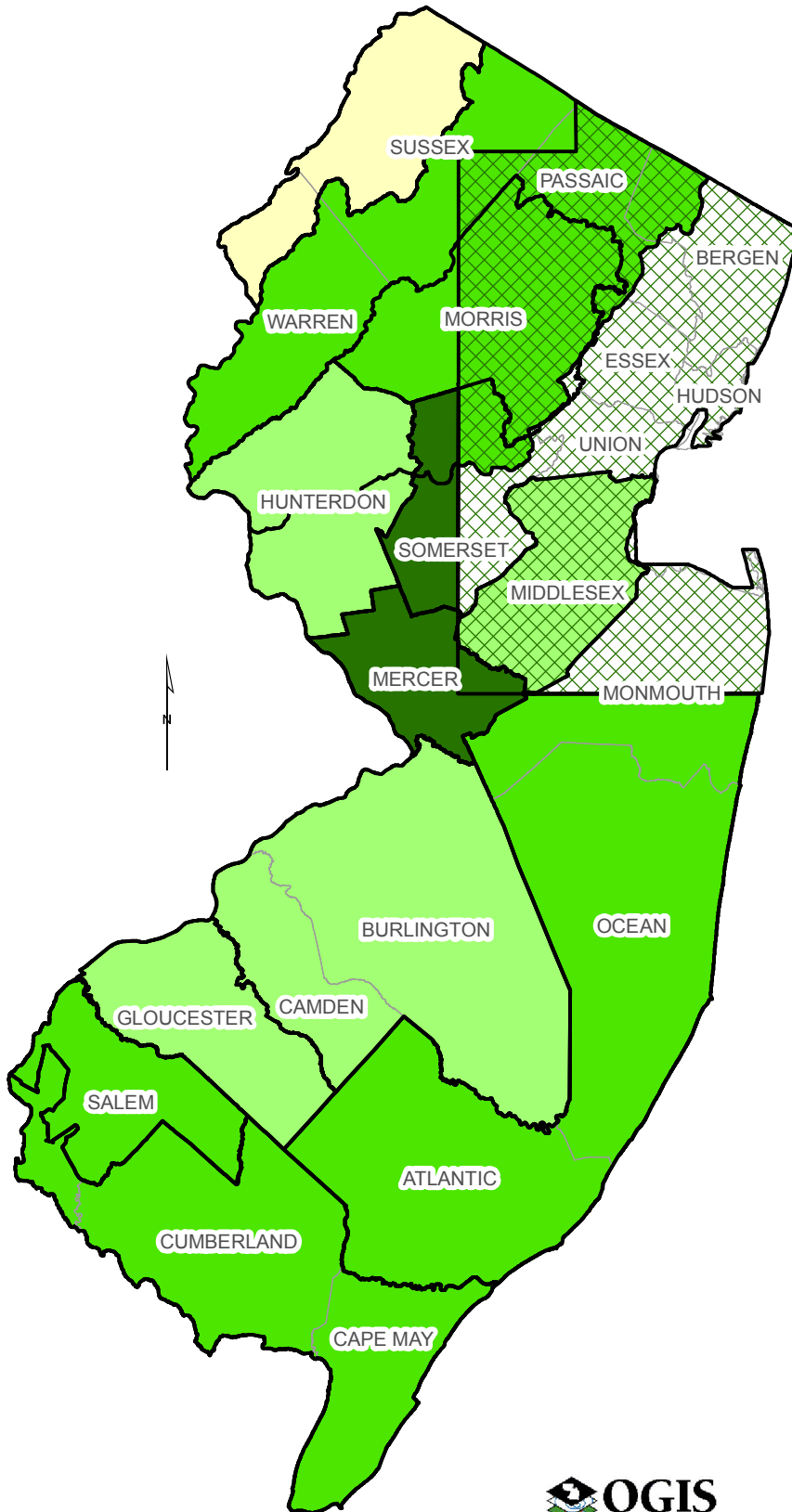









# NJ Lidar Status May 2012



-  Project Area Boundaries
-  Counties
-  1m DEM, no point cloud
-  1m DEM
-  2m or 5ft DEM
-  3m DEM
-  3m DEM planned

## Obtaining data:

Point cloud data can be downloaded from USGS CLICK website, <http://lidar.cr.usgs.gov> (not all data sets available yet).

DEMs can be downloaded from the National Elevation Dataset, <http://ned.usgs.gov> (not all data sets available yet).

DEMs and point cloud data can be obtained for entire project areas by sending a portable hard drive with prepaid return shipping (or arrange for pickup) to NJOIT Office of GIS, PO Box 212, 200 Riverview Plaza, Trenton, NJ 08625. For more information e-mail [njgin@oit.state.nj.us](mailto:njgin@oit.state.nj.us).

